

Obra:

PAVIMENTAÇÃO EM PARALELEPÍEDO NA ZONA RURAL DO
MUNICÍPIO DE TERESINA-PI

Desenho:

LOCALIZAÇÃO DE MUNICÍPIO NO ESTADO

Data:

MAIO/2025

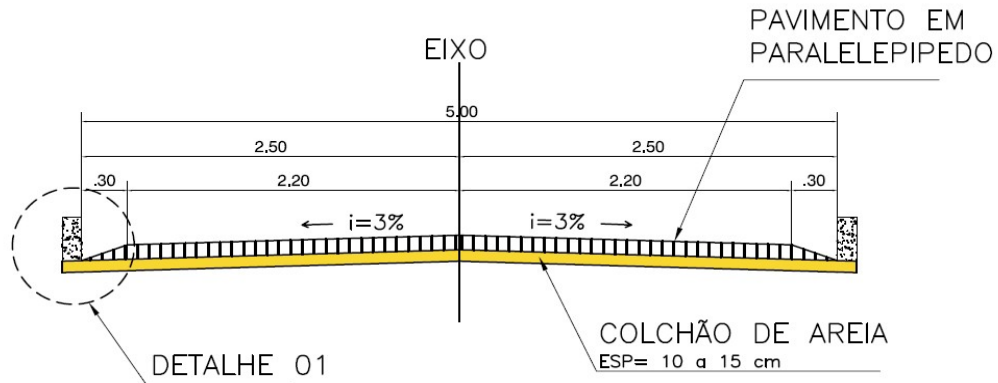
Escala:

SEM ESCALA

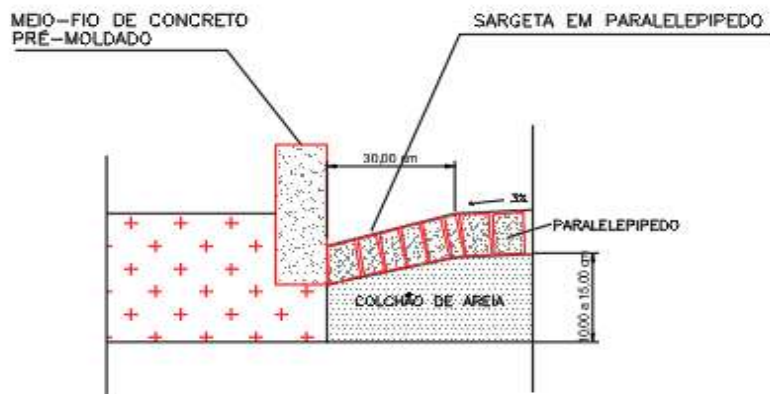
Prancha:

01/03

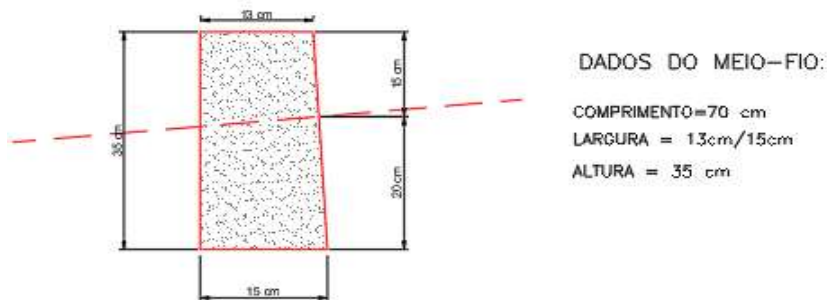
SEÇÃO TIPO-1 – PARALELEPIPEDO



DETALHE 01



MEIO-FIO DE CONCRETO PRÉ-MOLDADO



Obra: PAVIMENTAÇÃO EM PARALELEPÍPEDO NA ZONA RURAL DO MUNICÍPIO DE TERESINA-PI

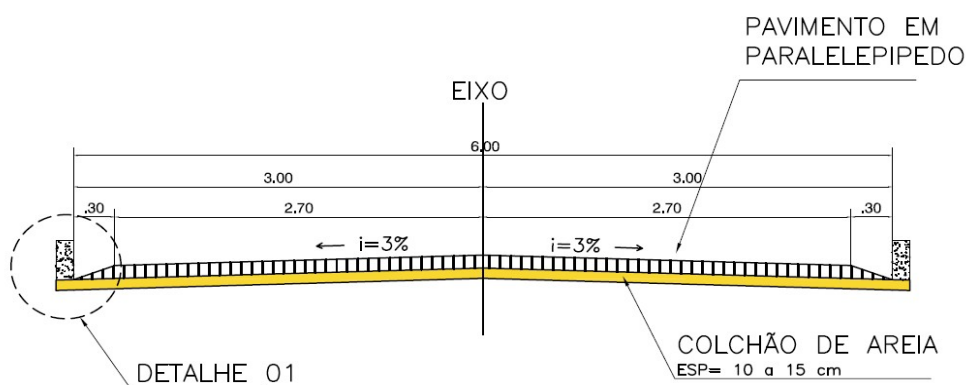
Desenho: SEÇÃO TIPO 1

Data: MAIO/2025

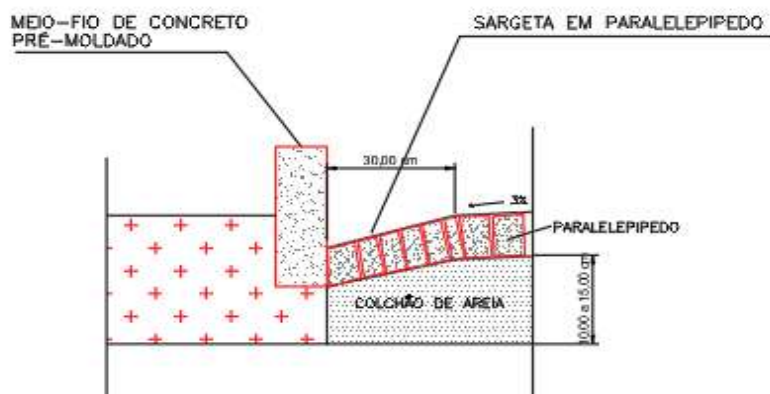
Escala: SEM ESCALA

Prancha: 02/03

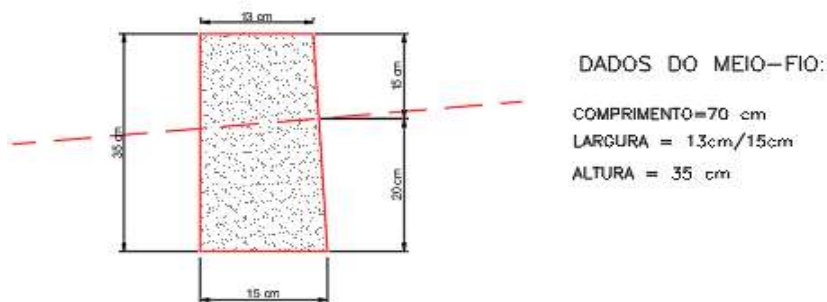
SEÇÃO TIPO-2 – PARALELEPIPEDO



DETALHE 01



MEIO-FIO DE CONCRETO PRÉ-MOLDADO



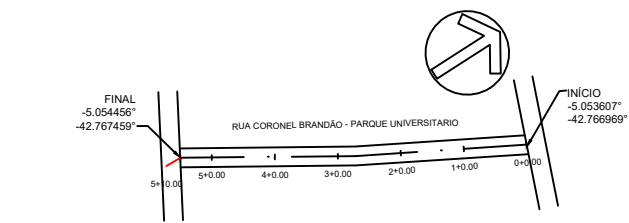
Obra: PAVIMENTAÇÃO EM PARALELEPÍPEDO NA ZONA RURAL DO MUNICÍPIO DE TERESINA-PI

Desenho: SEÇÃO TIPO 2

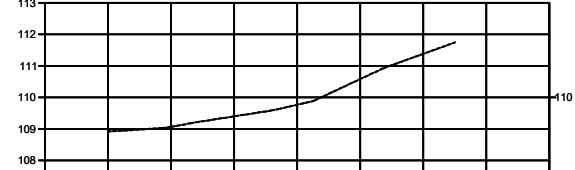
Data: MAIO/2025

Escala: SEM ESCALA

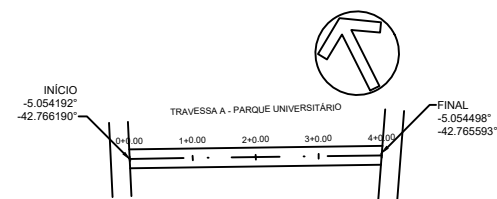
Prancha: 03/03




PERFIL RUA CORONEL BRANDÃO - PARQUE UNIVERSITÁRIO



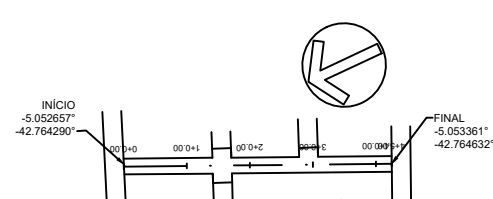
COTAS TERRENO/PROJETO	108.51	108.61	108.66	108.40	108.37	108.77	110.58	110.58	111.38	111.38
ESTAQUEAMENTO	0	1	2	3	4	5	6			




PERFIL TRAVESSA A - PARQUE UNIVERSITÁRIO



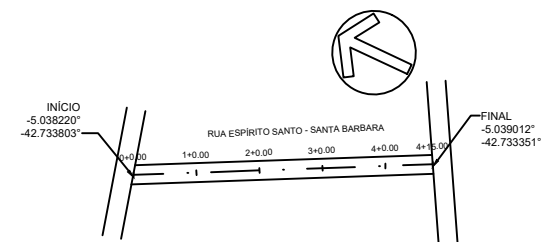
COTAS TERRENO/PROJETO	107.23	107.23	108.01	108.15	108.44	108.54	109.10	109.09	109.47	109.49
ESTAQUEAMENTO	0	1	2	3	4					



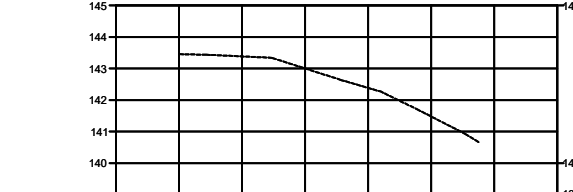
PERFIL RUA DO AMIGO - PARQUE UNIVERSITÁRIO



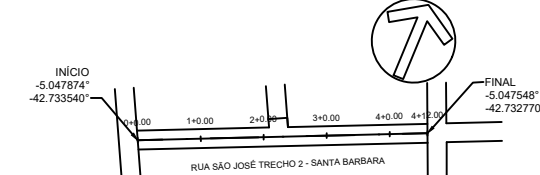
COTAS TERRENO/PROJETO	100.47	100.45	100.05	100.04	99.76	99.74	99.54	99.77	100.04	100.04
ESTAQUEAMENTO	0	1	2	3	4	5				



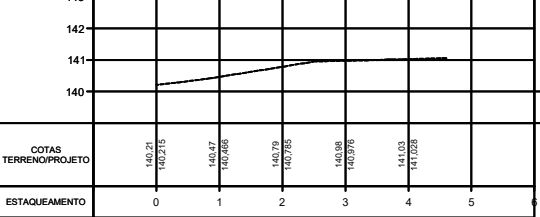
PERFIL RUA ESPÍRITO SANTO - SANTA BARBARA



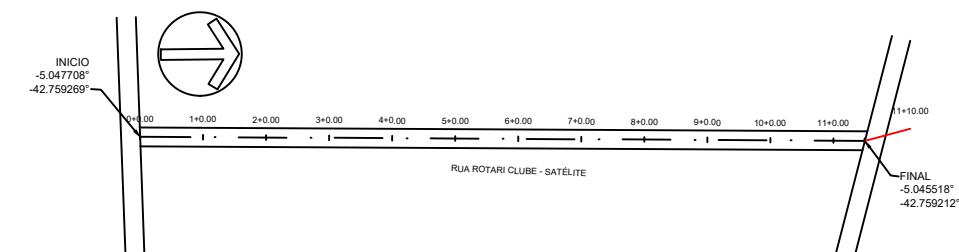
COTAS TERRENO/PROJETO	143.46	143.40	143.39	143.38	143.00	143.04	142.39	142.36	141.48	141.48
ESTAQUEAMENTO	0	1	2	3	4	5				



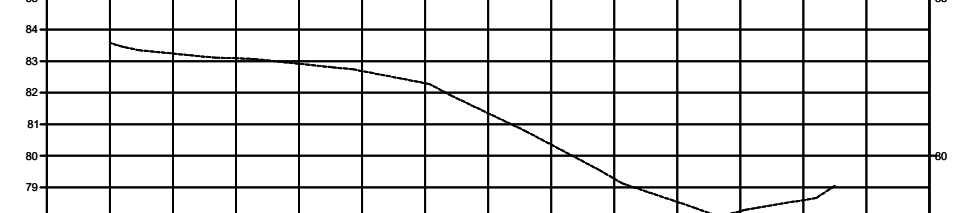
PERFIL RUA SÃO JOSÉ TRECHO 2 - SANTA BARBARA



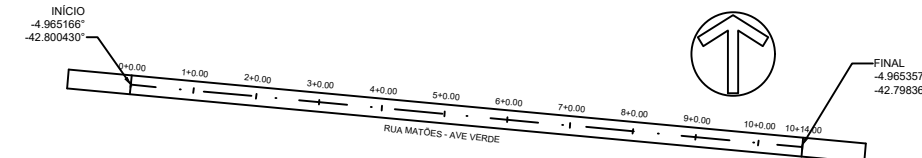
COTAS TERRENO/PROJETO	140.27	140.27	140.47	140.46	140.79	140.78	140.98	140.97	141.03	141.03
ESTAQUEAMENTO	0	1	2	3	4	5				



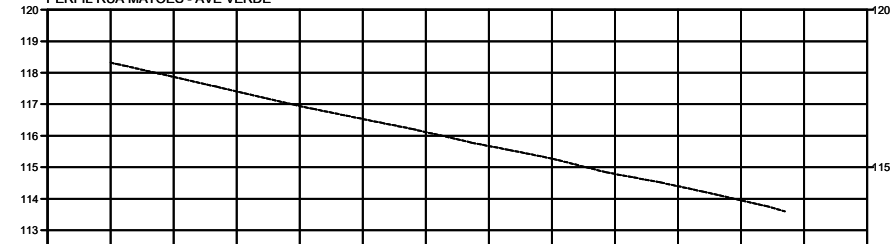
PERFIL RUA ROTARI CLUBE - SATÉLITE



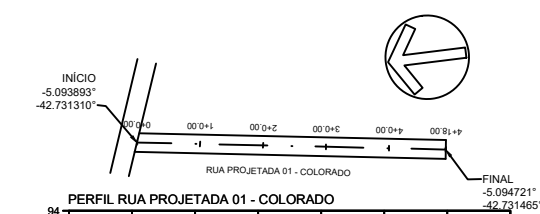
COTAS TERRENO/PROJETO	83,58 83,58H	83,24 83,24Z	83,10 0,0750Z	82,92 82,919	82,60 82,607	82,30 82,293	81,35 81,349	80,35 80,353	79,27 79,275	78,44 78,556	78,24 78,243	78,09 78,594		
ESTAQUEAMENTO	0	1	2	3	4	5	6	7	8	9	10	11	12	1



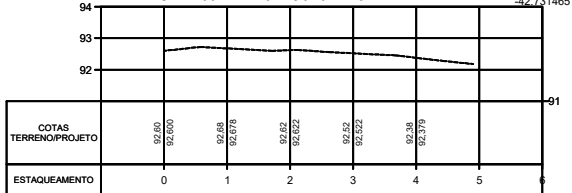
PERFIL RUA MATÕES - AVE VERDE



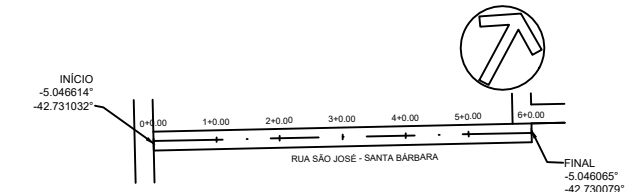
COTAS TERRENO/PROJETO	118.32 118.320	117.87 117.867	117.41 117.401	116.84 116.804	116.53 116.533	116.12 116.118	115.68 115.677	115.28 115.278	114.79 114.780	114.40 114.401	113.96 113.955	
ESTAQUEAMENTO	0	1	2	3	4	5	6	7	8	9	10	11



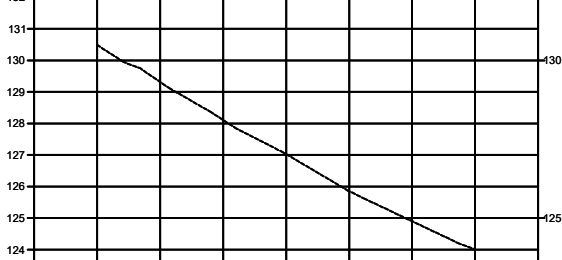
PERFIL RUA PROJETADA 01 - COLORADO



COTAS TERRENO/PROJETO	92.45	92.45	92.68	92.67	92.62	92.62	92.52	92.52	92.38	92.37
ESTAQUEAMENTO	0	1	2	3	4	5				



PERFIL RUA SÃO JOSÉ - SANTA BARBARA



COTAS TERRENO/PROJETO	130.48	130.48	129.82	129.82	128.11	128.11	127.02	127.02	125.68	125.62	124.90	124.89	124.01	124.00
ESTAQUEAMENTO	0	1	2	3	4	5	6							